Vicinity Map for Denali Borough Municipal Entitlement Selections

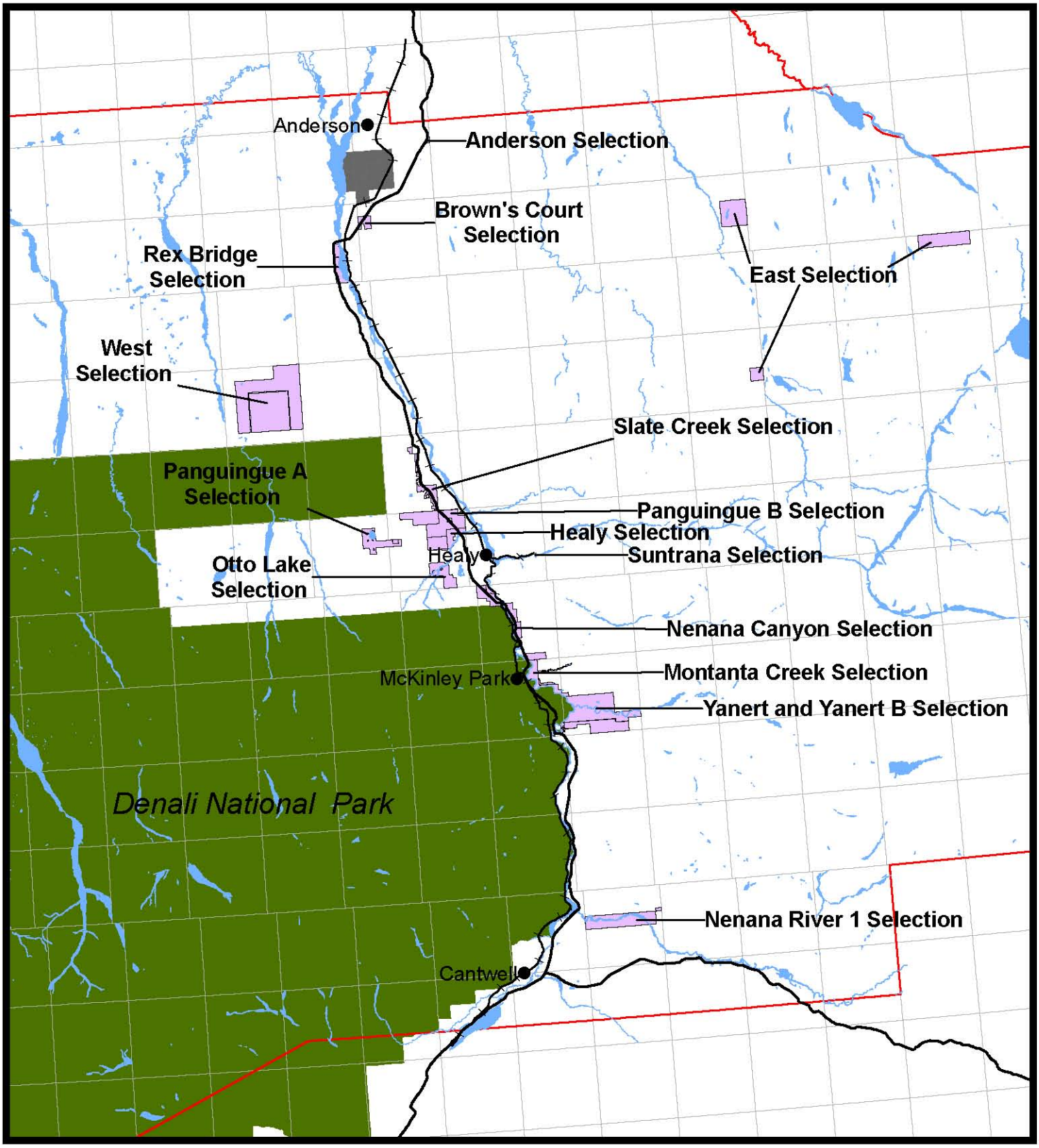

Legend

- Borough Boundry
- Clear AFB
- Denali National Park
- Town
- Parks Highway
- Alaska Railroad

0 2.5 5 10 15
Miles

Preliminary Decision 2008

Anderson
ADL 415639

Legend

- Military
- BLM
- Private
- State Land
- City of Anderson Lands
- Mental Health Trust
- University Land
- Denali Borough
- Roads
- Alaska Railroad
- Proposed Conveyance

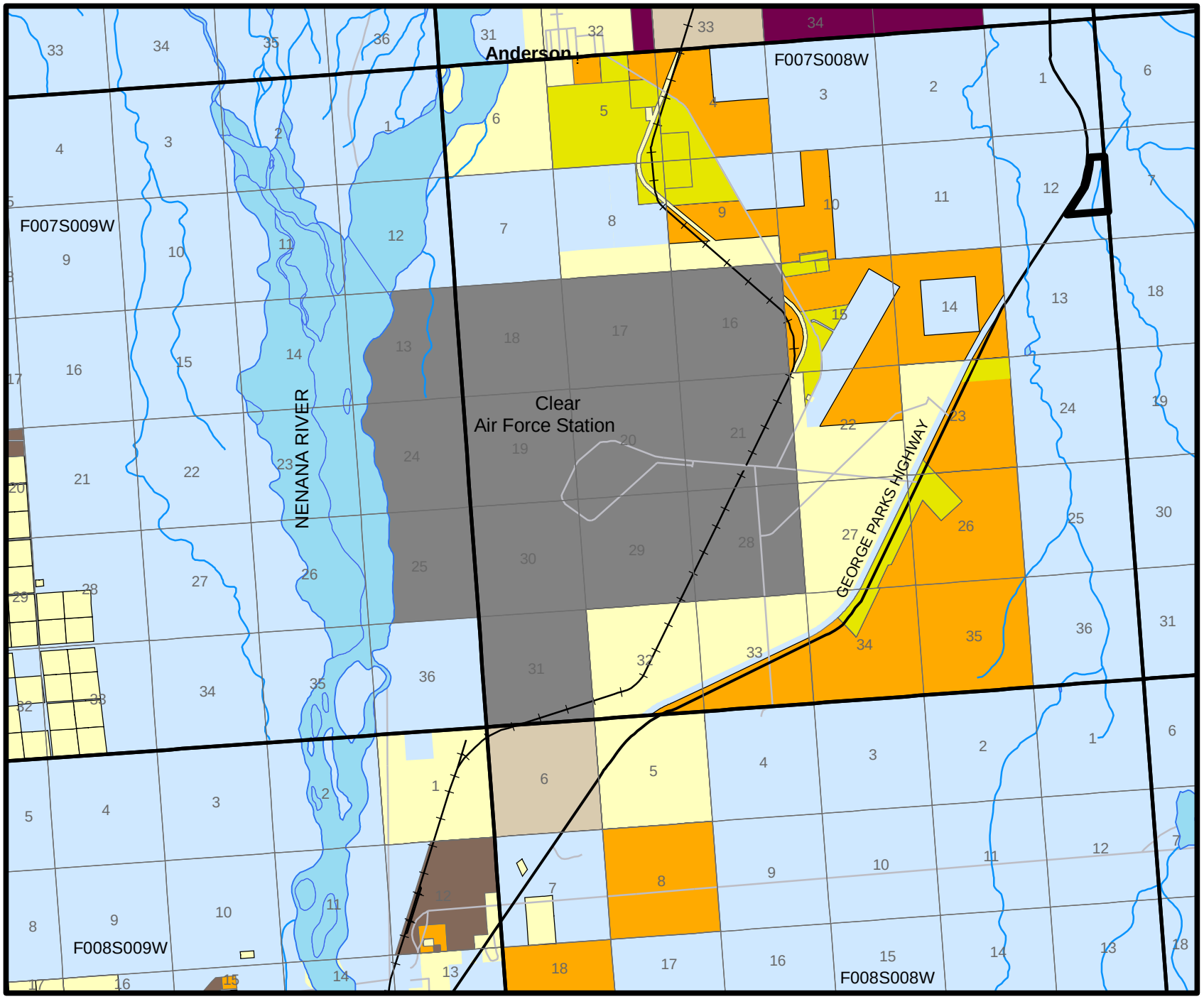

This map is for graphic representation only. It is intended to be used as a guide only and may not show the exact location of existing surveyed parcels or show all easements and reservations. Source documents remain the official record.

Preliminary Decision 2008

Browns Court
ADL 415797

Legend

- BLM
- Military
- Private
- State Land
- University Land
- Denali Borough
- Alaska Railroad
- RS2477
- Public ROW
- Public Utility
- Roads
- Proposed Conveyance
- Postponed Conveyance

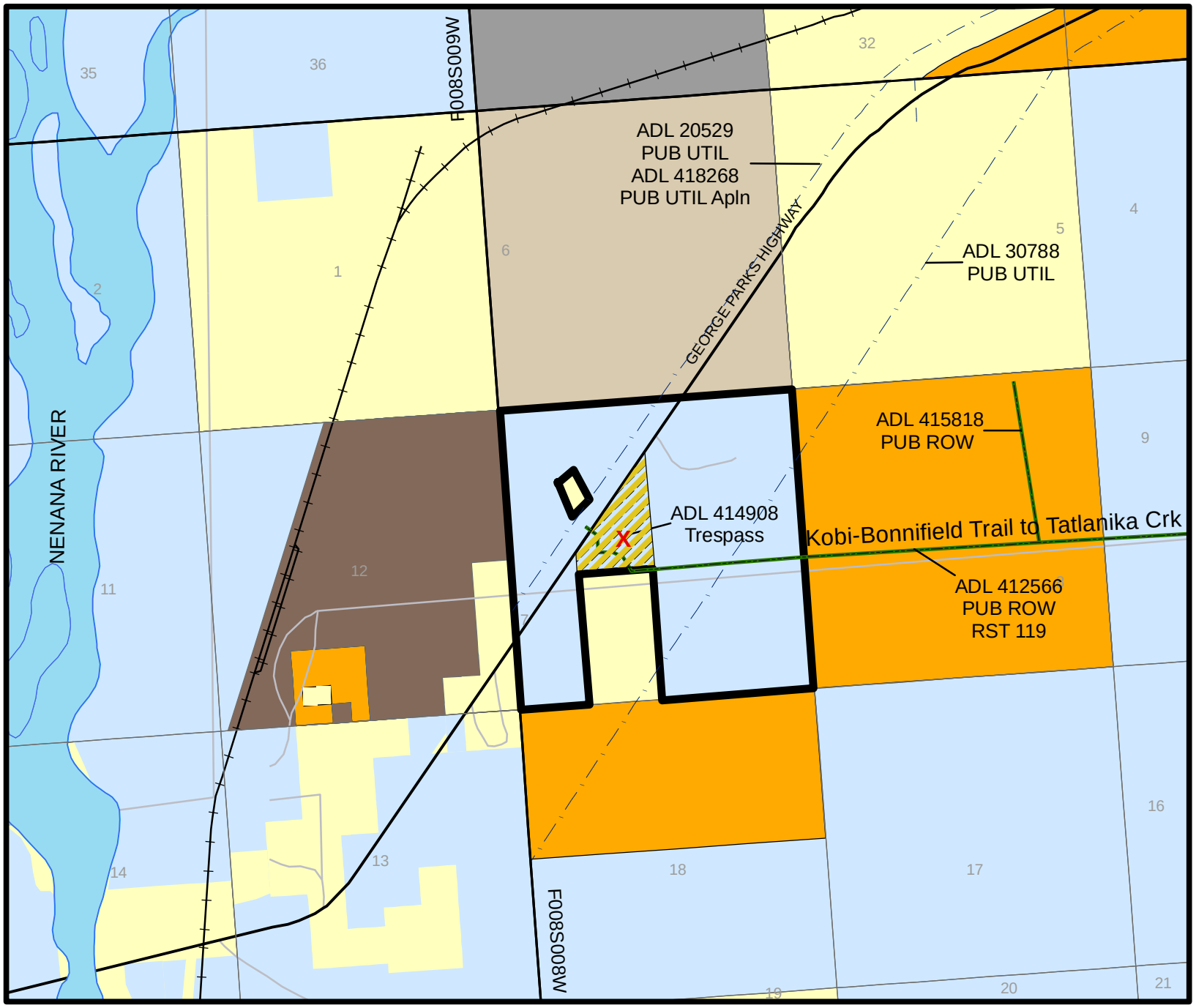

This map is for graphic representation only. It is intended to be used as a guide only and may not show the exact location of existing surveyed parcels or show all easements and reservations. Source documents remain the official record.

Preliminary Decision 2008

Rex Bridge
ADL 417991

Legend

- Private
- State Land
- University Land
- Denali Borough
- Easements
- Material Sales
- Roads
- Alaska Railroad
- Proposed Conveyance
- Proposed Rejection

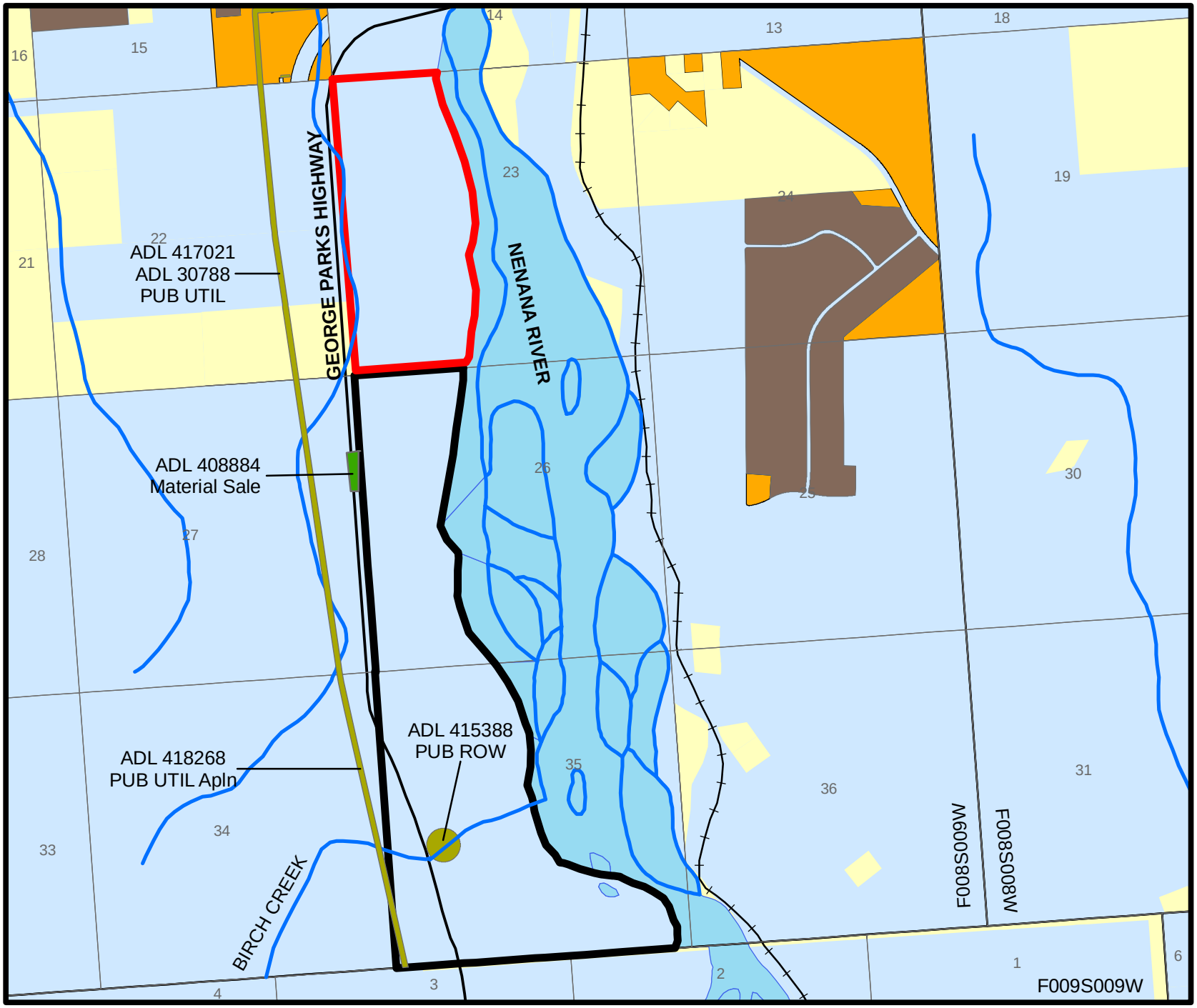

This map is for graphic representation only. It is intended to be used as a guide only and may not show the exact location of existing surveyed parcels or show all easements and reservations. Source documents remain the official record.

Preliminary Decision 2008

West
ADL 417601

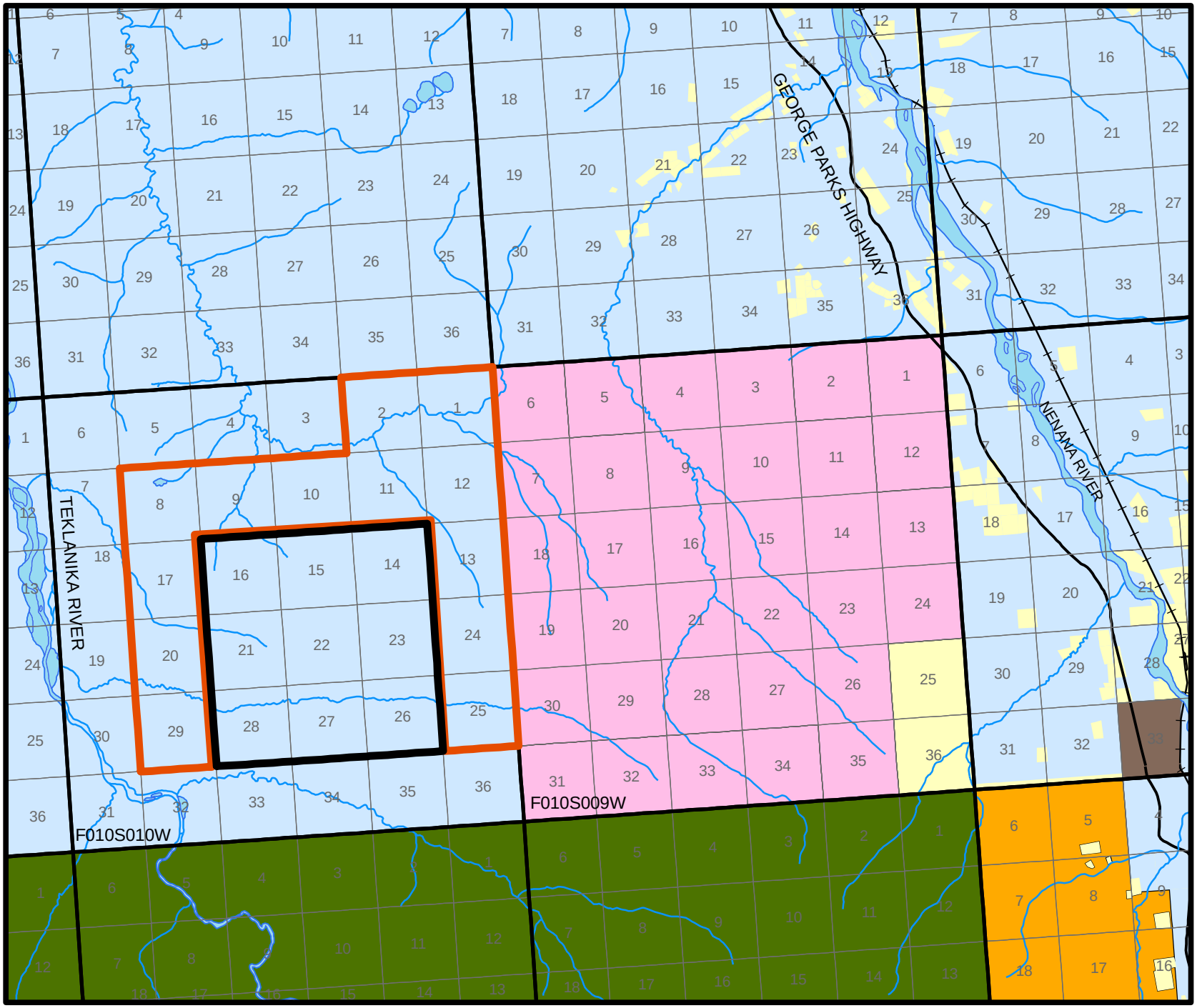

Legend

- Private
- Native
- State Land
- Denali National Park
- University Land
- Denali Borough
- Roads
- Alaska Railroad
- Proposed Conveyance
- Proposed Rejection

This map is for graphic representation only. It is intended to be used as a guide only and may not show the exact location of existing surveyed parcels or show all easements and reservations. Source documents remain the official record.

Preliminary Decision 2008

East
ADL 415805

Legend

- Private
- State Land
- Borough Boundary
- Permits
- RS2477
- Proposed Conveyance

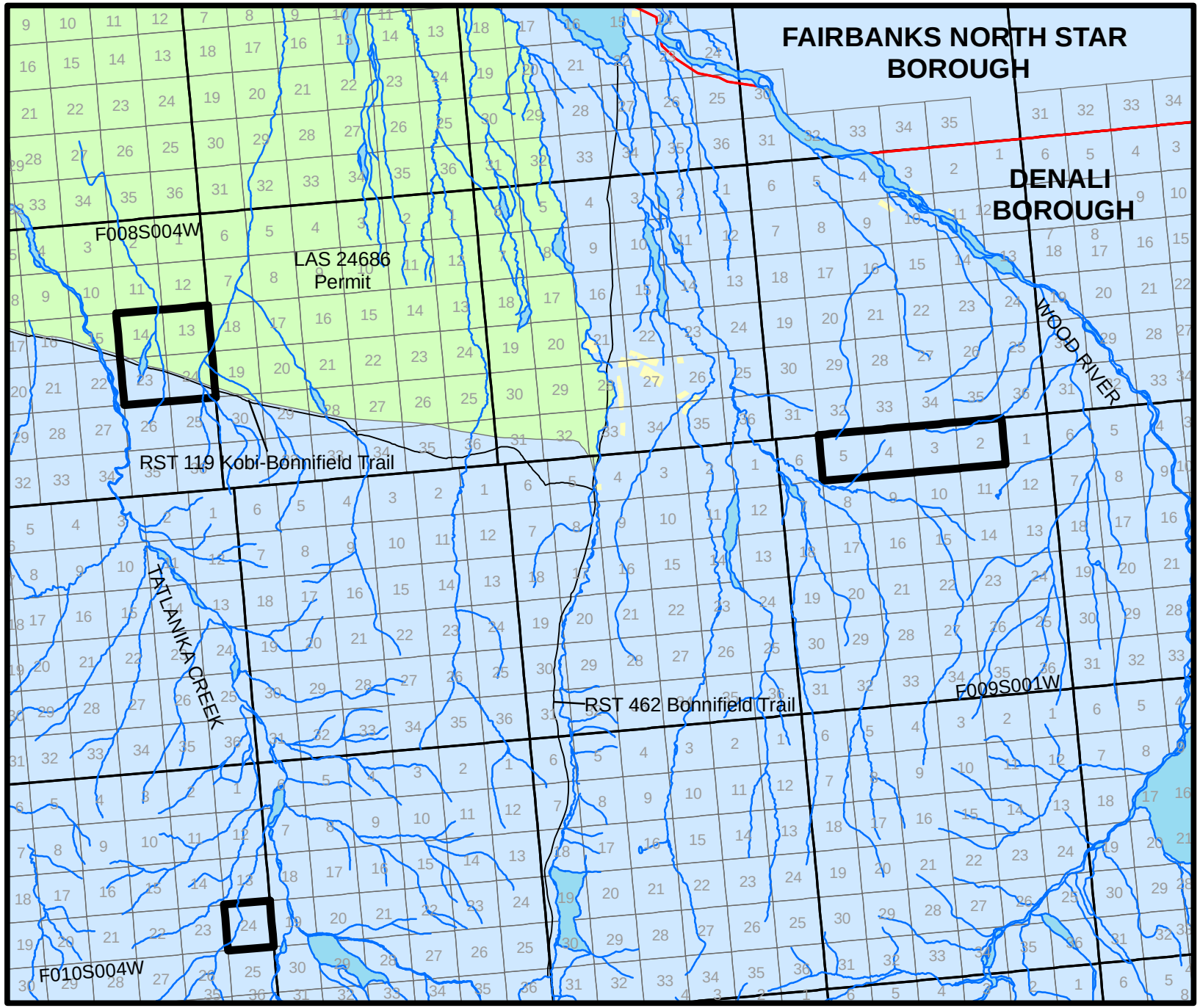

This map is for graphic representation only. It is intended to be used as a guide only and may not show the exact location of existing surveyed parcels or show all easements and reservations. Source documents remain the official record.

Preliminary Decision 2008

Slate Creek
ADL 415800

Legend

- BLM
- Private
- State Land
- Mental Health Trust
- University Land
- Denali National Park
- Denali Borough
- Material Sales
- Public ROW
- Public Utility
- Roads
- Alaska Railroad
- Proposed Conveyance

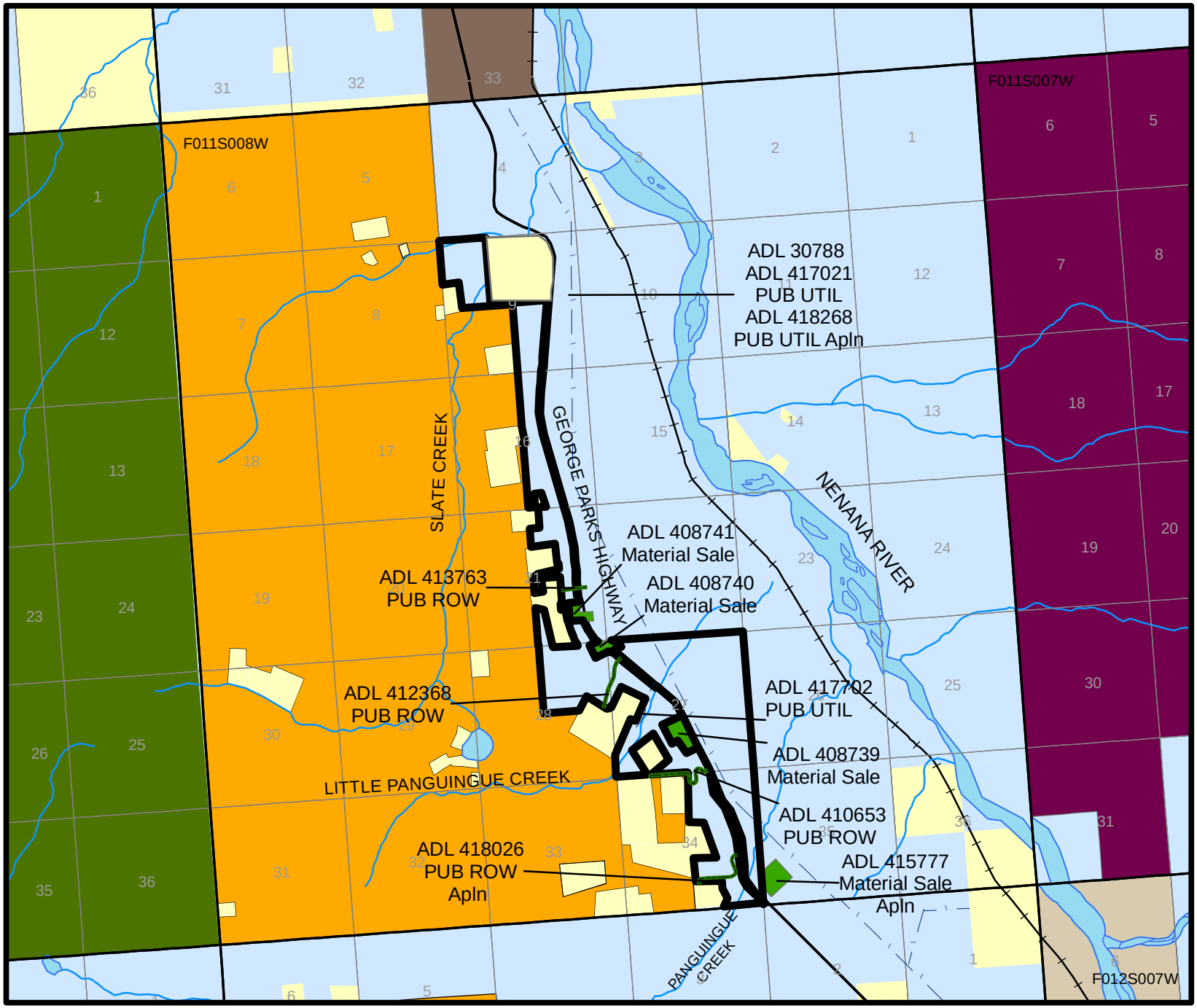

This map is for graphic representation only. It is intended to be used as a guide only and may not show the exact location of existing surveyed parcels or show all easements and reservations. Source documents remain the official record.

Preliminary Decision 2008

Panguingue A
ADL 415809
ADL 415810

Legend

- Private
- State Land
- Denali National Park
- Denali Borough
- Material Sales
- Permits
- RS2477
- PUB ROW
- Roads
- Proposed Conveyance
- Proposed Rejection

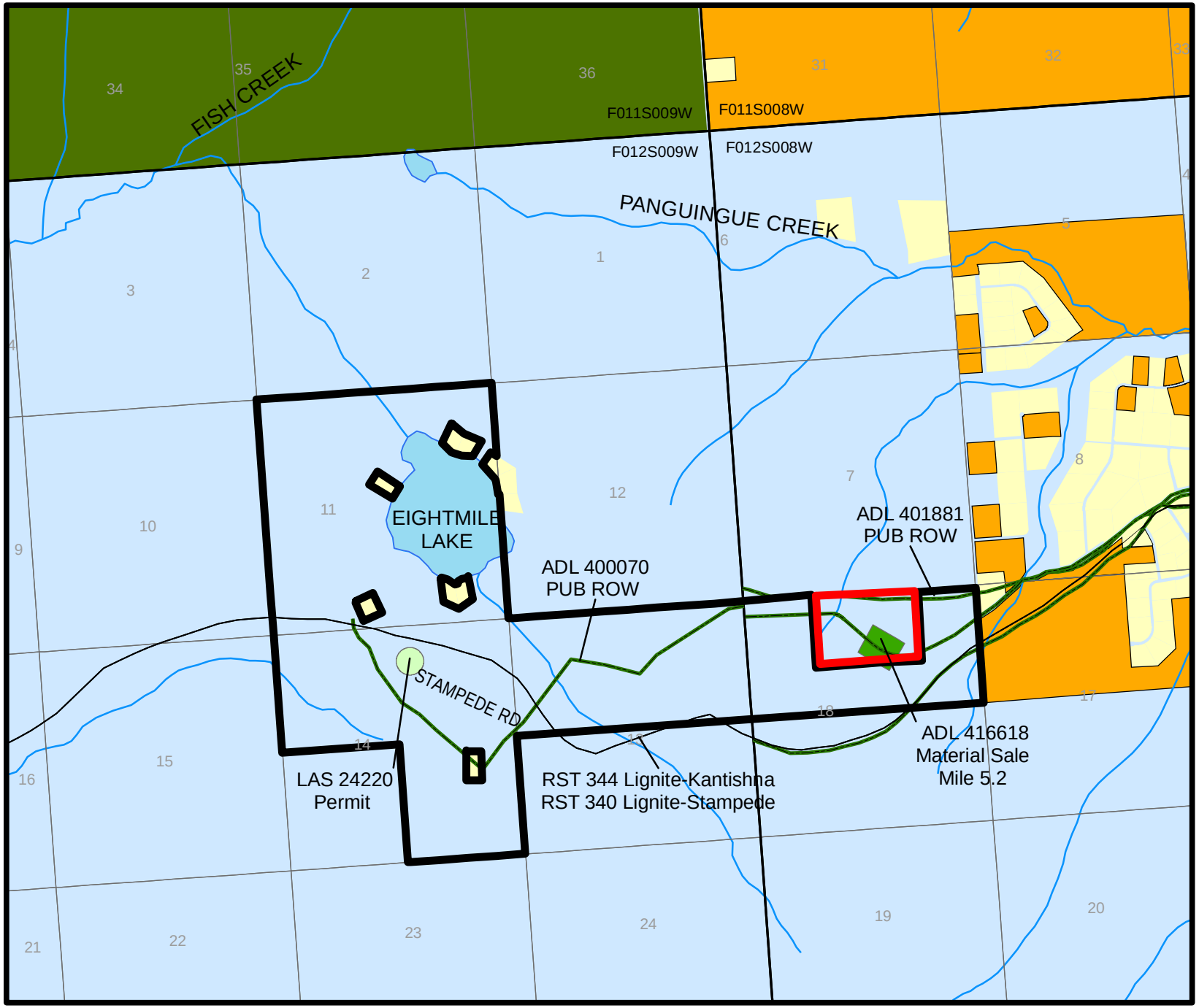

This map is for graphic representation only. It is intended to be used as a guide only and may not show the exact location of existing surveyed parcels or show all easements and reservations. Source documents remain the official record.

Preliminary Decision 2008

Panguingue B
ADL 415809

Legend

- BLM
- Private
- State Land
- Mental Health Trust
- Denali Borough
- Permits
- Material Sale
- RS2477
- PUB ROW
- PUB UTIL
- Roads
- Alaska Railroad
- Proposed Conveyance

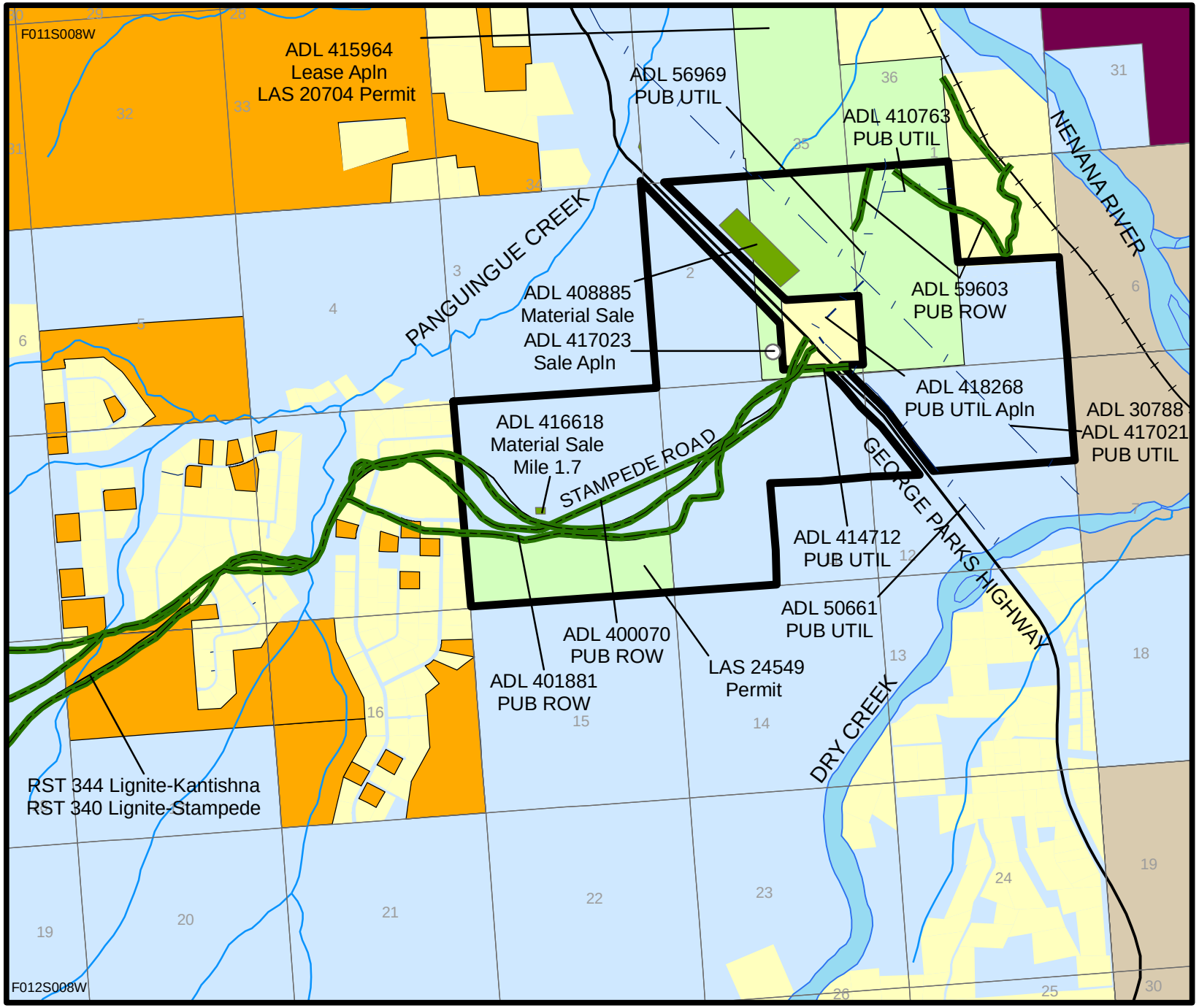

This map is for graphic representation only. It is intended to be used as a guide only and may not show the exact location of existing surveyed parcels or show all easements and reservations. Source documents remain the official record.

Preliminary Decision 2008

Healy
ADL 417602

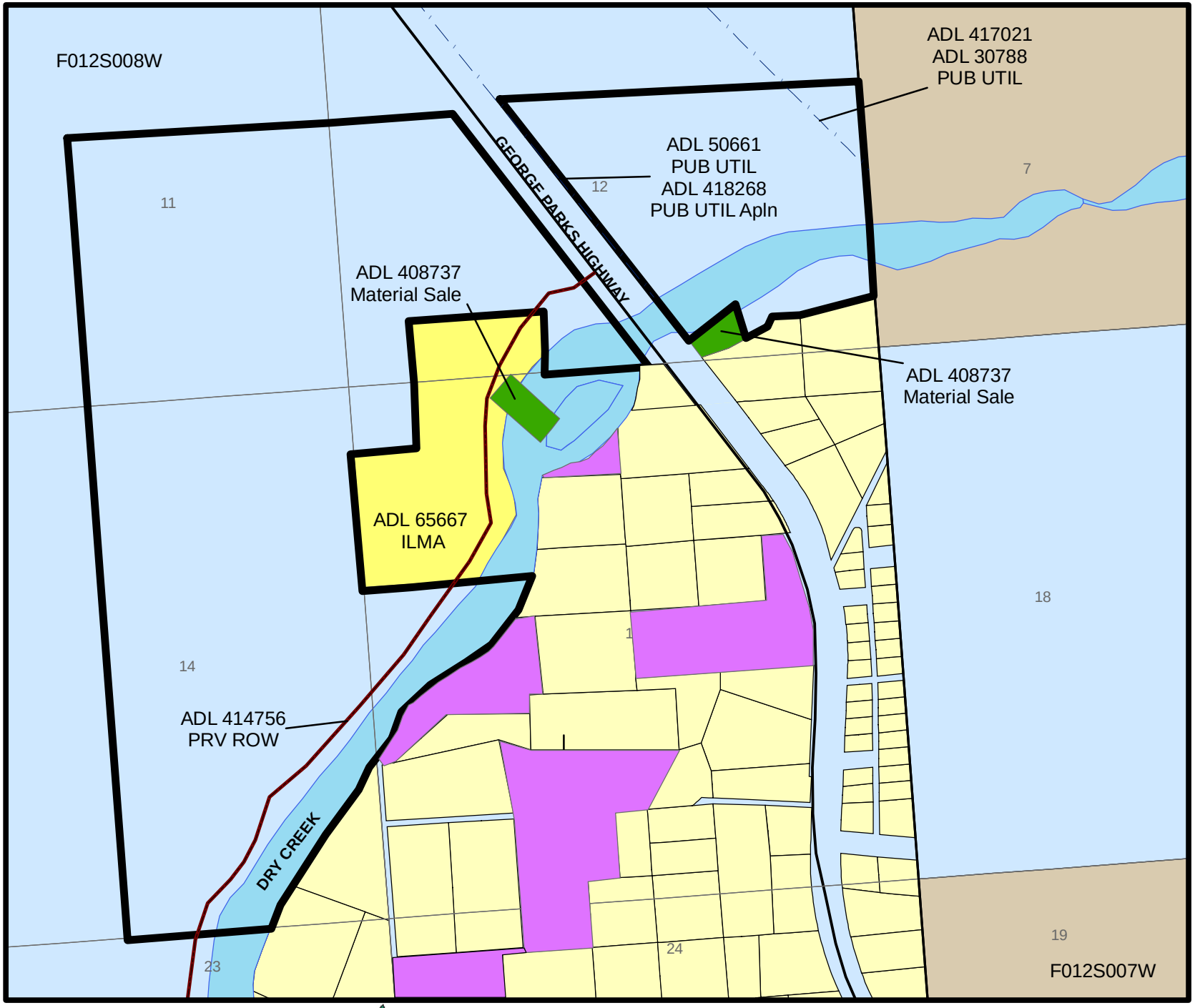

Legend

- BLM
- Private
- State Land
- MHT- reserved
- Management Agreement
- Material Sales
- Private ROW
- Public Utility
- Roads
- Proposed Conveyance

This map is for graphic representation only. It is intended to be used as a guide only and may not show the exact location of existing surveyed parcels or show all easements and reservations. Source documents remain the official record.

Preliminary Decision 2008

Otto Lake
ADL 415801

Legend

- BLM
- Private
- State Land
- MHT- Reserved
- Denali Borough
- Lease
- Private ROW
- Roads
- RS2477
- Proposed Conveyance

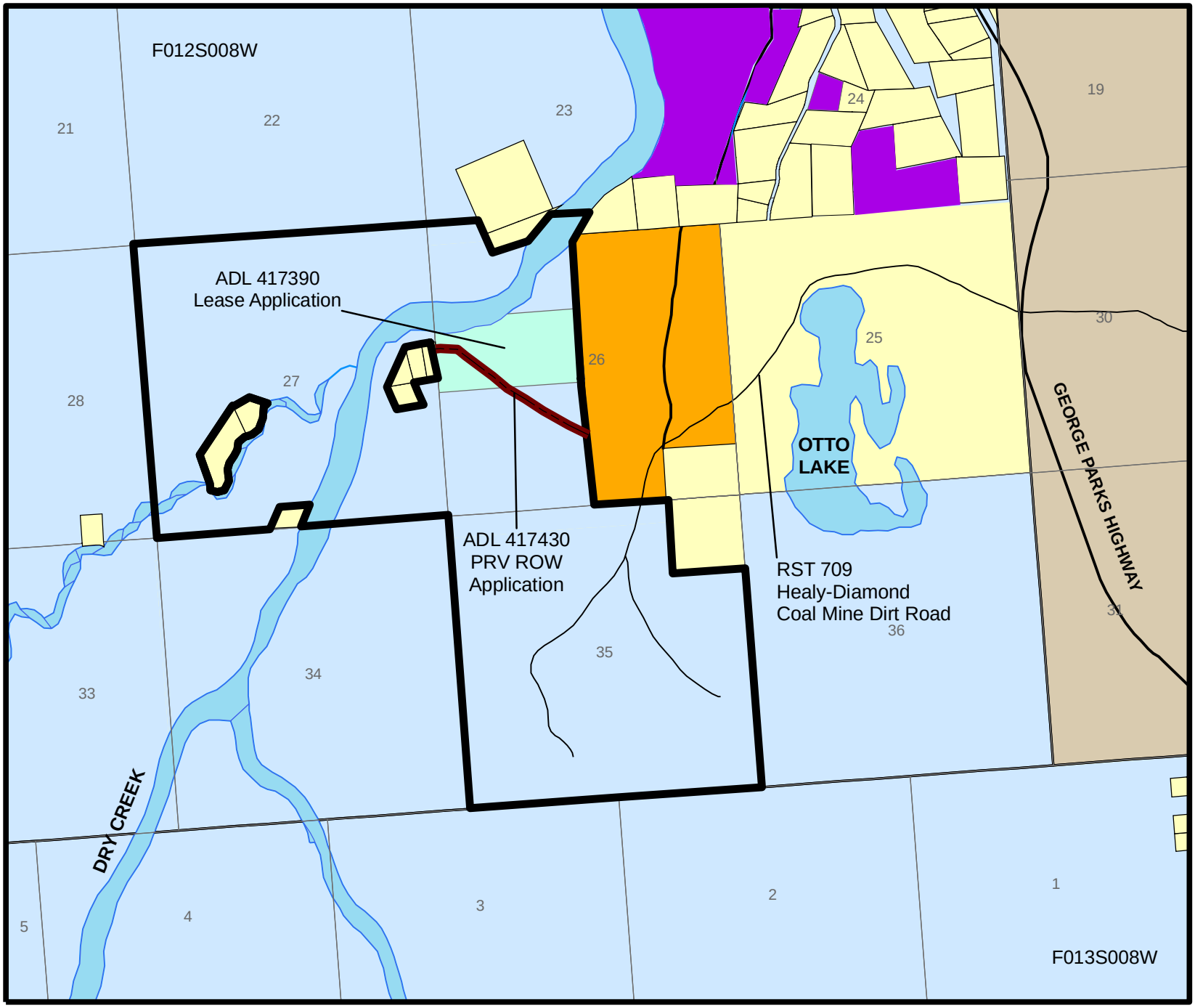

This map is for graphic representation only. It is intended to be used as a guide only and may not show the exact location of existing surveyed parcels or show all easements and reservations. Source documents remain the official record.

Preliminary Decision 2008

Nenana Canyon
ADL 415636

Legend

- BLM
- Private
- State Land
- Mental Health Trust
- Denali National Park
- Lease
- Permit
- Material Sales
- PUB UTIL
- Roads
- Alaska Railroad
- Proposed Conveyance
- Proposed Rejection

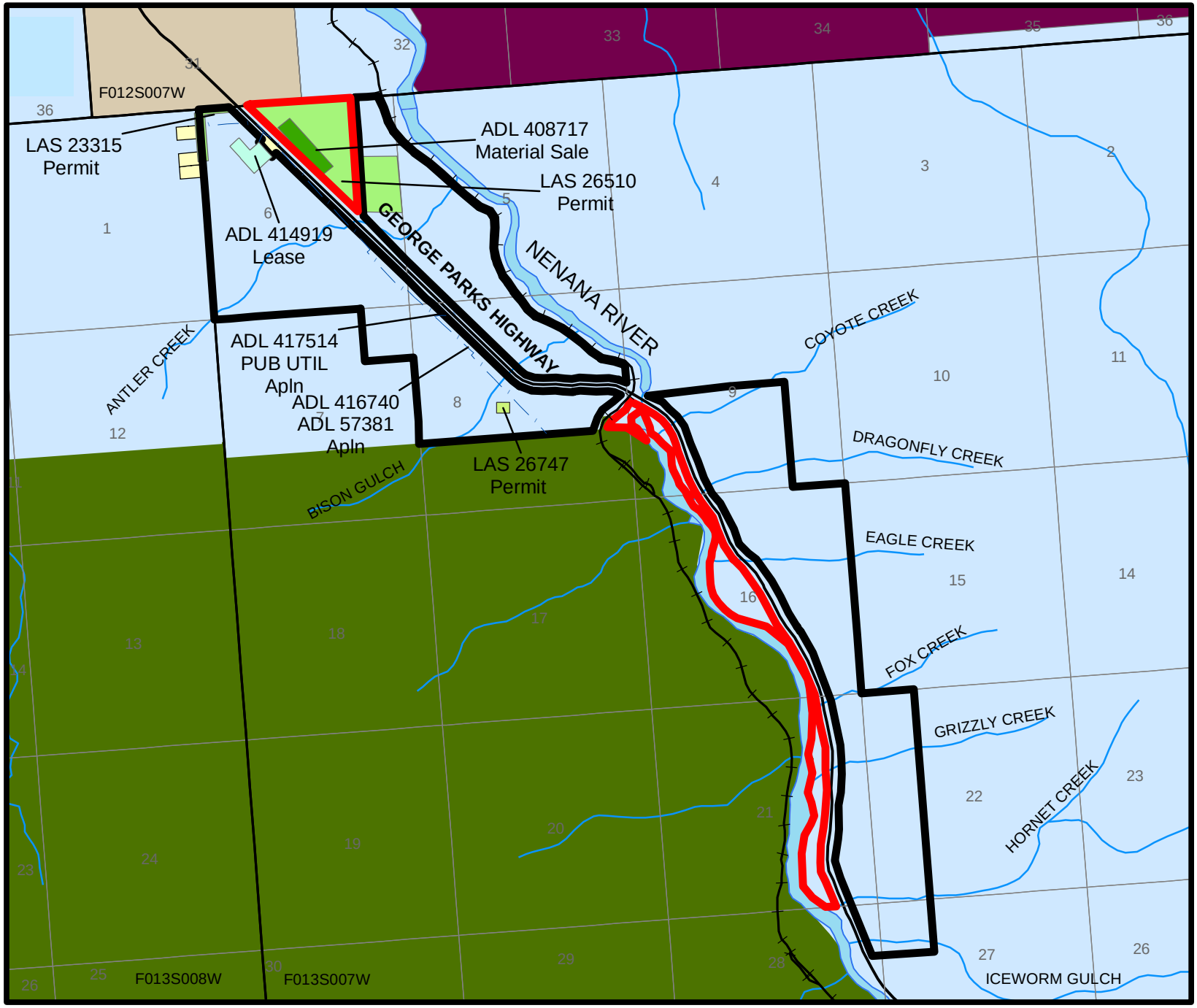

This map is for graphic representation only. It is intended to be used as a guide only and may not show the exact location of existing surveyed parcels or show all easements and reservations. Source documents remain the official record.

Preliminary Decision 2008

Suntrana
ADL 415808

Legend

- Private
- State Land
- Mental Health Trust
- Mining Claim
- Easements
- Public Utility
- Private ROW
- Postponed Conveyance

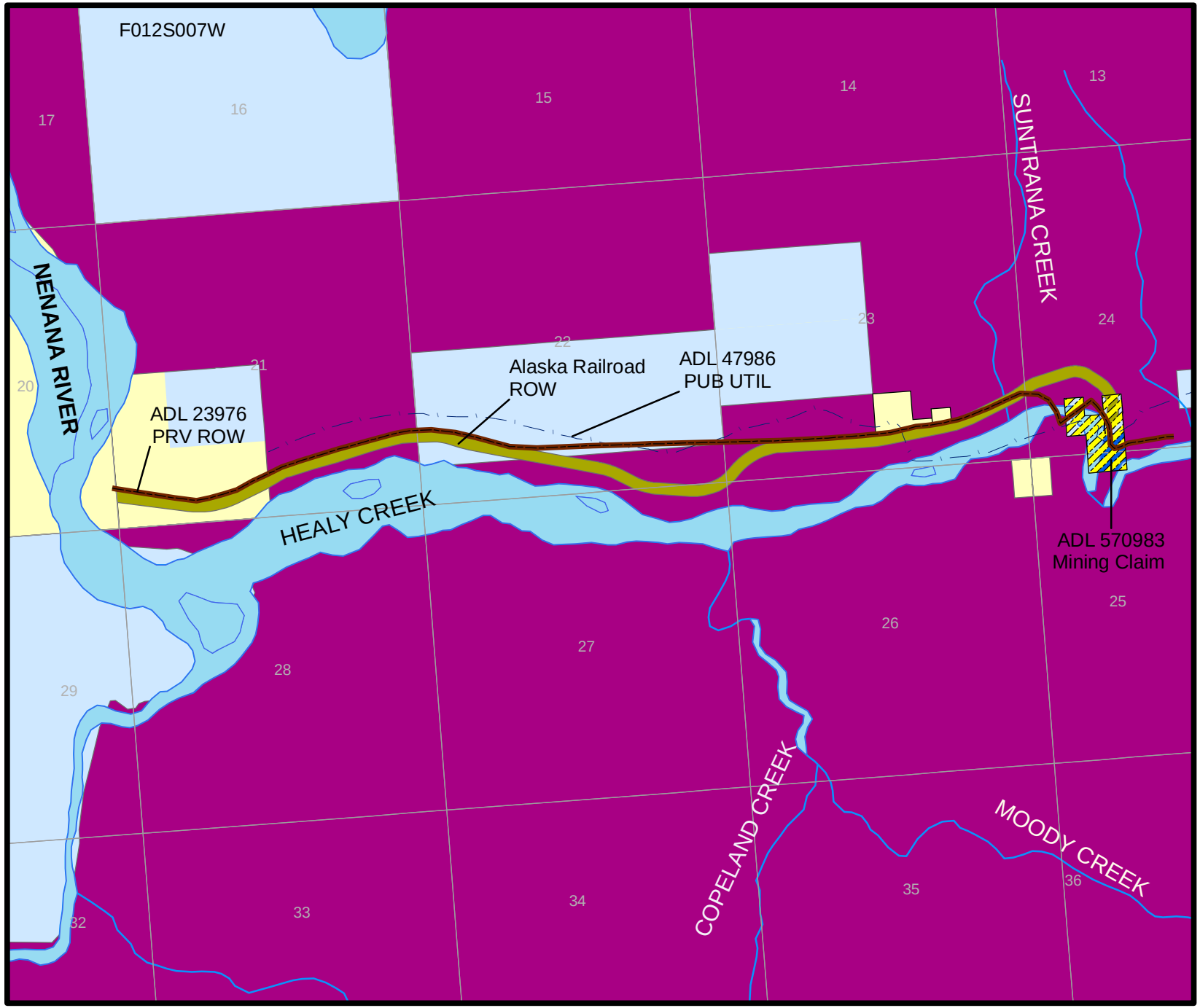

This map is for graphic representation only. It is intended to be used as a guide only and may not show the exact location of existing surveyed parcels or show all easements and reservations. Source documents remain the official record.

Preliminary Decision 2008

Montana Creek
ADL 415802
ADL 415804

Legend

- Private
- State Land
- Denali National Park
- Denali Borough
- PRV ROW
- PUB ROW
- Roads
- Alaska Railroad
- Proposed Conveyance
- Proposed Rejection

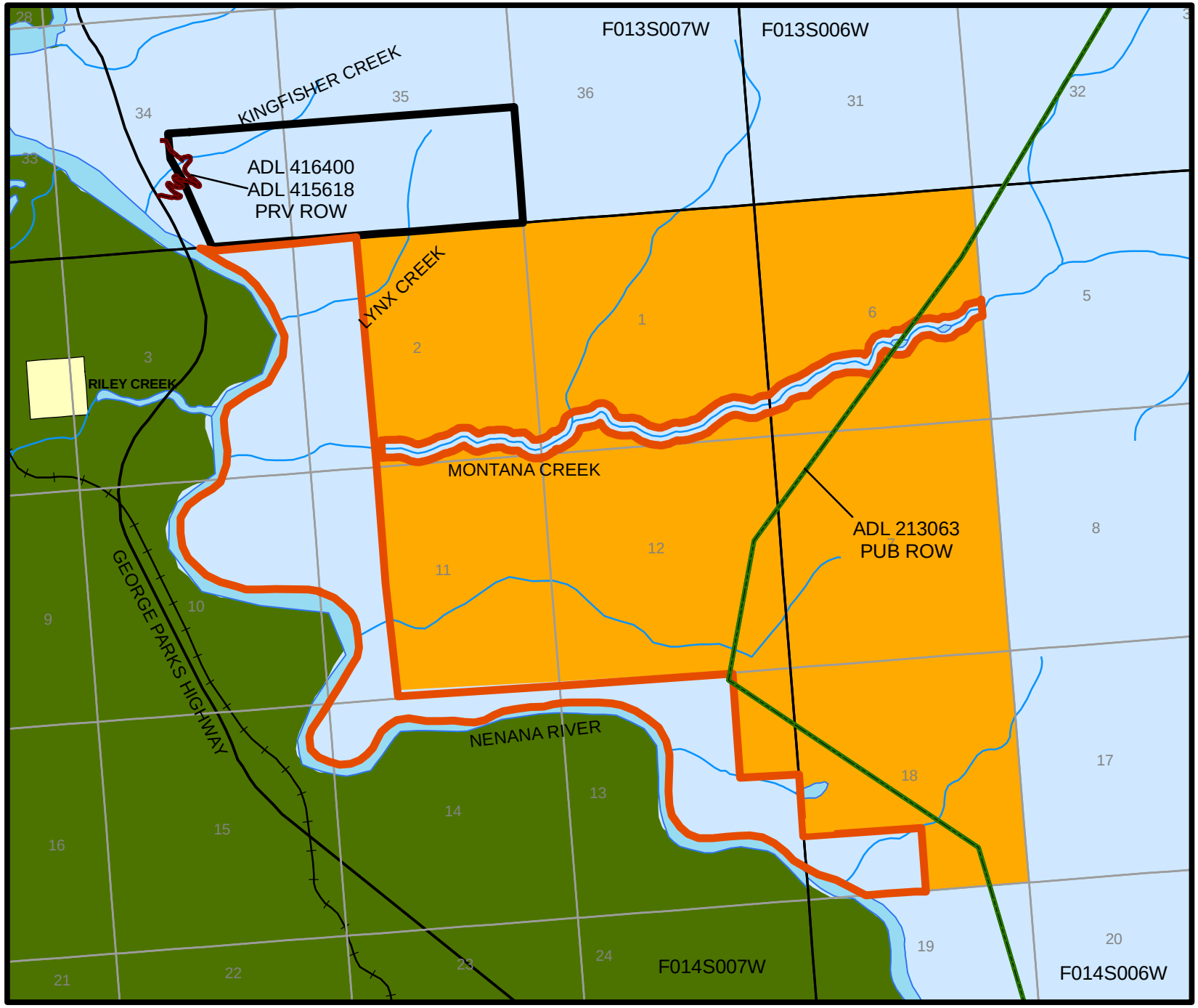

This map is for graphic representation only. It is intended to be used as a guide only and may not show the exact location of existing surveyed parcels or show all easements and reservations. Source documents remain the official record.

Preliminary Decision 2008

Yanert
ADL 415803
ADL 415811

Legend

- BLM
- Private
- Native
- Native Selections
- State Land
- University
- Denali National Park
- Denali Borough
- PUB ROW
- Roads
- Alaska Railroad
- Proposed Conveyance
- Proposed Rejection

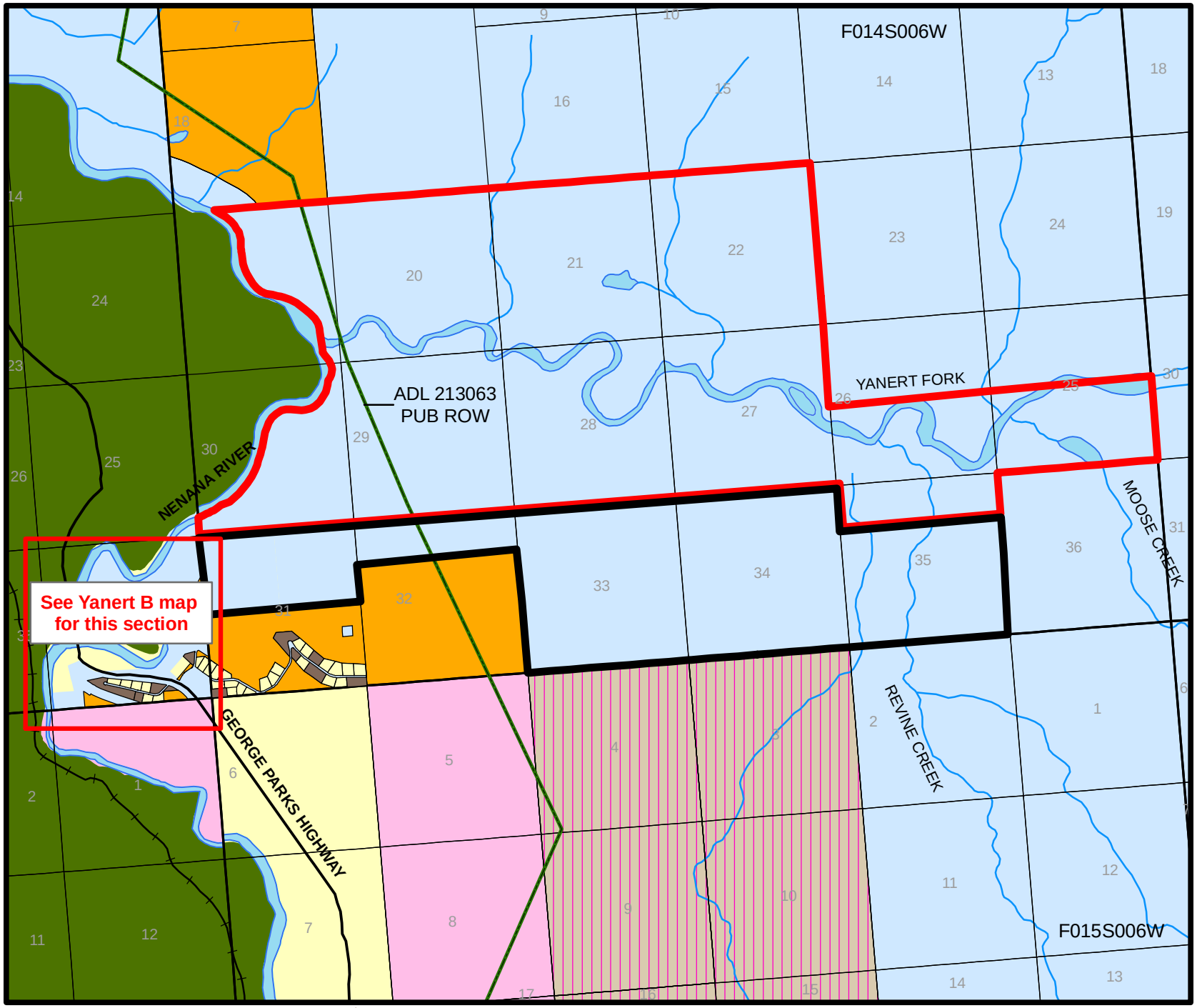

This map is for graphic representation only. It is intended to be used as a guide only and may not show the exact location of existing surveyed parcels or show all easements and reservations. Source documents remain the official record.

Preliminary Decision 2008

Yanert B Detail Map ADL 415803

Legend

- Private
- Native
- State Land
- University Land
- Denali National Park
- Denali Borough
- Material Sales
- Easement
- PUB UTIL
- Roads
- Alaska Railroad
- Proposed Conveyance
- Proposed Rejection

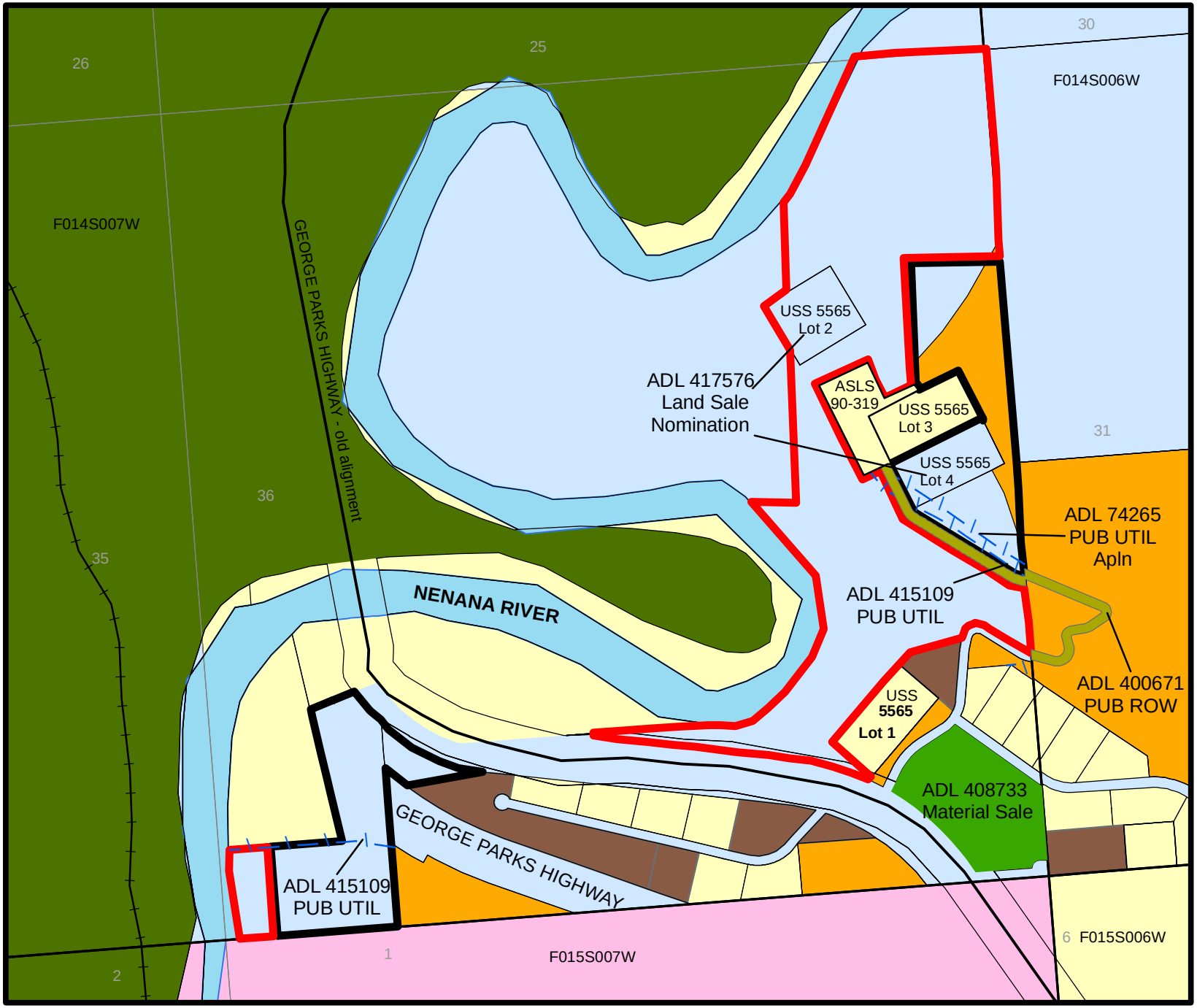

This map is for graphic representation only. It is intended to be used as a guide only and may not show the exact location of existing surveyed parcels or show all easements and reservations. Source documents remain the official record.

Preliminary Decision 2008

Nenana River 1
ADL 415812

Legend

- BLM
- Private
- Native
- Native Selections
- State Land
- State Selections
- Denali National Park
- Roads
- Alaska Railroad
- Proposed Conveyance
- Proposed Rejection

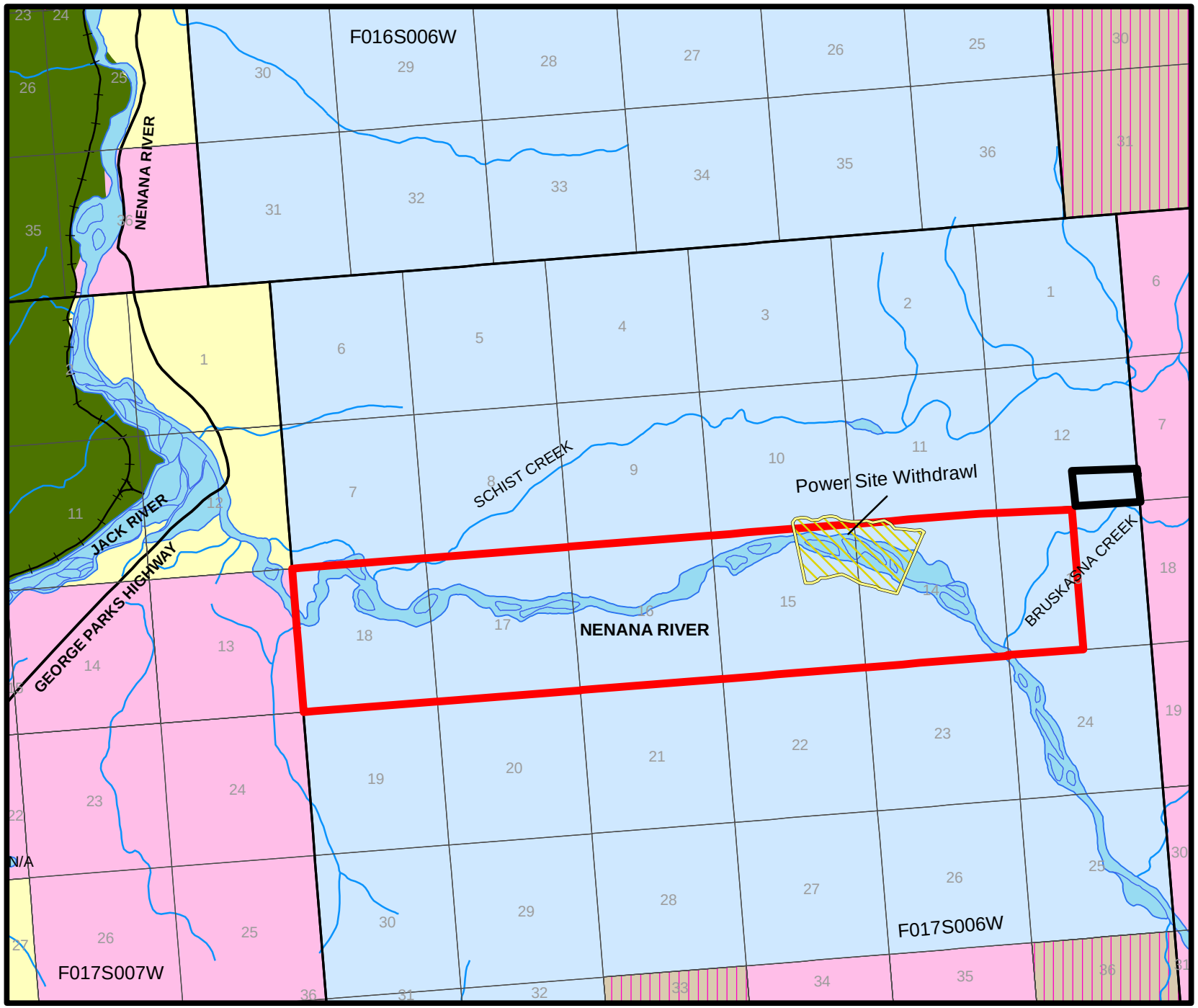

This map is for graphic representation only. It is intended to be used as a guide only and may not show the exact location of existing surveyed parcels or show all easements and reservations. Source documents remain the official record.

Preliminary Decision 2008